




# Directions

# CENTRAL HEALTH HAND THERAPY CHELSEA OUTPATIENT CENTRE




0207404 6343 [www.central-health.com](http://www.central-health.com)

[reception@central-health.com](mailto:reception@central-health.com)

## NEAREST TUBE

Sloane Square Tube Station	18 mins	
South Kensington Tube Station	14 mins	
Baker Street Tube Station	19 mins	

## NEAREST BUSES

Fulham Town Hall to Waterloo	No.11	
White City to Northcote Rd	No.49	
Putney Common to Oxford Circus	No.22	

## DIRECTIONS

Central Health Hand Therapy Chelsea is based in the Chelsea Outpatients Centre at 280 Kings Road. Which is located at the end of a row of shops including Poliform and Stepevi. The entrance is a Grey Gate alongside a Blue Wall. It can be found directly opposite Bramerton Street.

## NEAREST TRAIN STATION

Victoria Train Station	36 mins	
------------------------	---------	---

## PARKING

- There is no parking available for clients on site
- There is minimal parking on the streets around the clinic
- There is Daska House Car Park a short walk away and parking here can be booked at this [link](#)